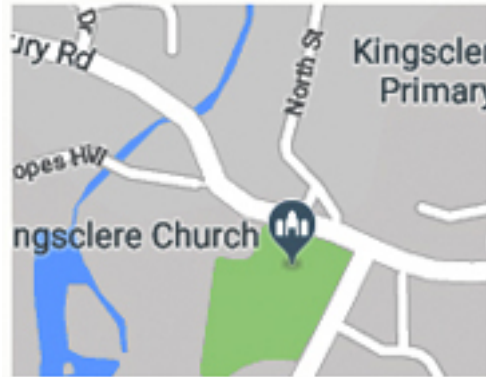
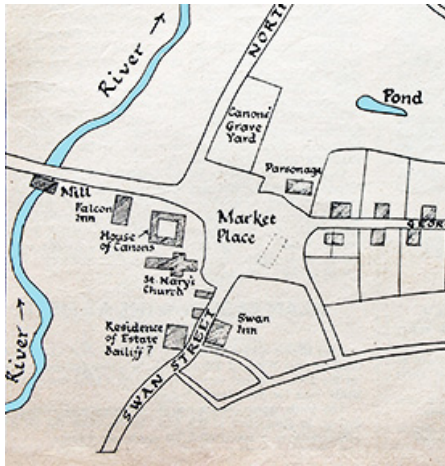


You might be used to Looking Round St. Mary's Church like this:



But it's not always been like this:

What do maps tell us? around St Mary's Church, Kingsclere



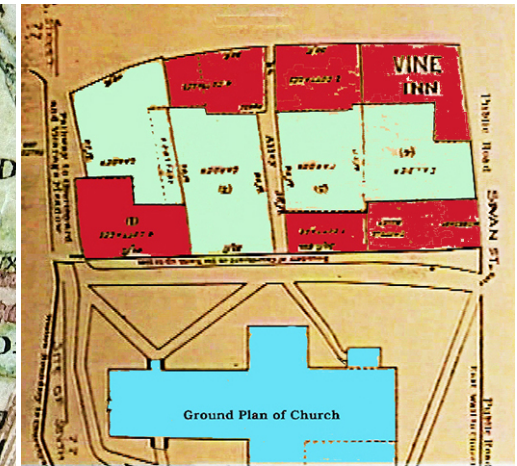
1250 (Conjectural) House of Canons



1725 cottages on both sides



1800 Cottages on one side



1820s Cottages and Vine Inn on one side



1837 Cottages on one side



1843 only The Vine



1894 all gone

one known illustration 1810



Vine Inn: demolished 1885



1800s Is that the Vine again, or it The Falcon?

Chris Watkins 2020